SEA CUCUMBER HARVEST CHART SET

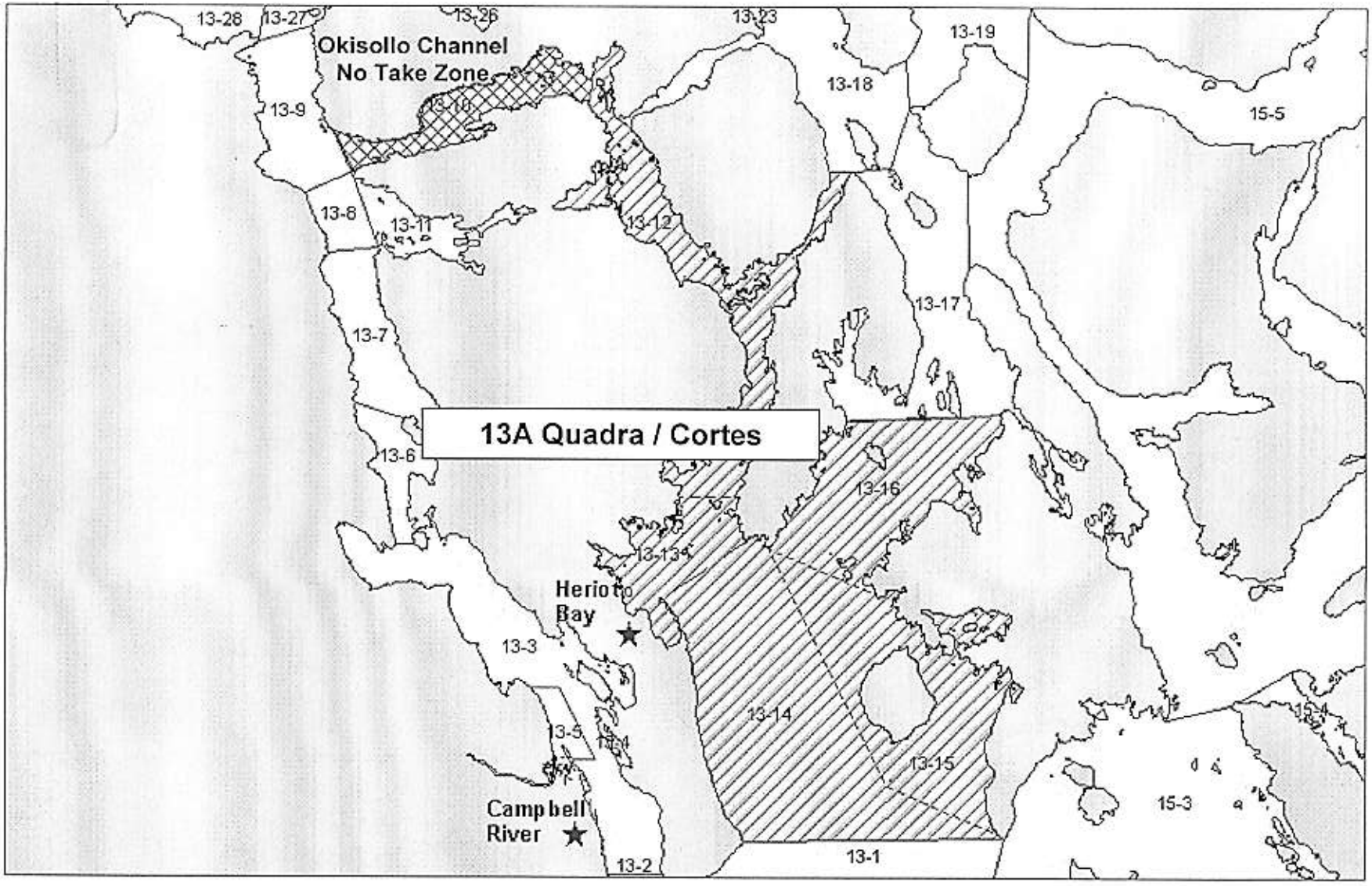

13A Quadra/Cortes: Subareas 13-12 to 13-16

Note: Okisollo Channel No-Take Zone: Ptn. Subarea 13-10

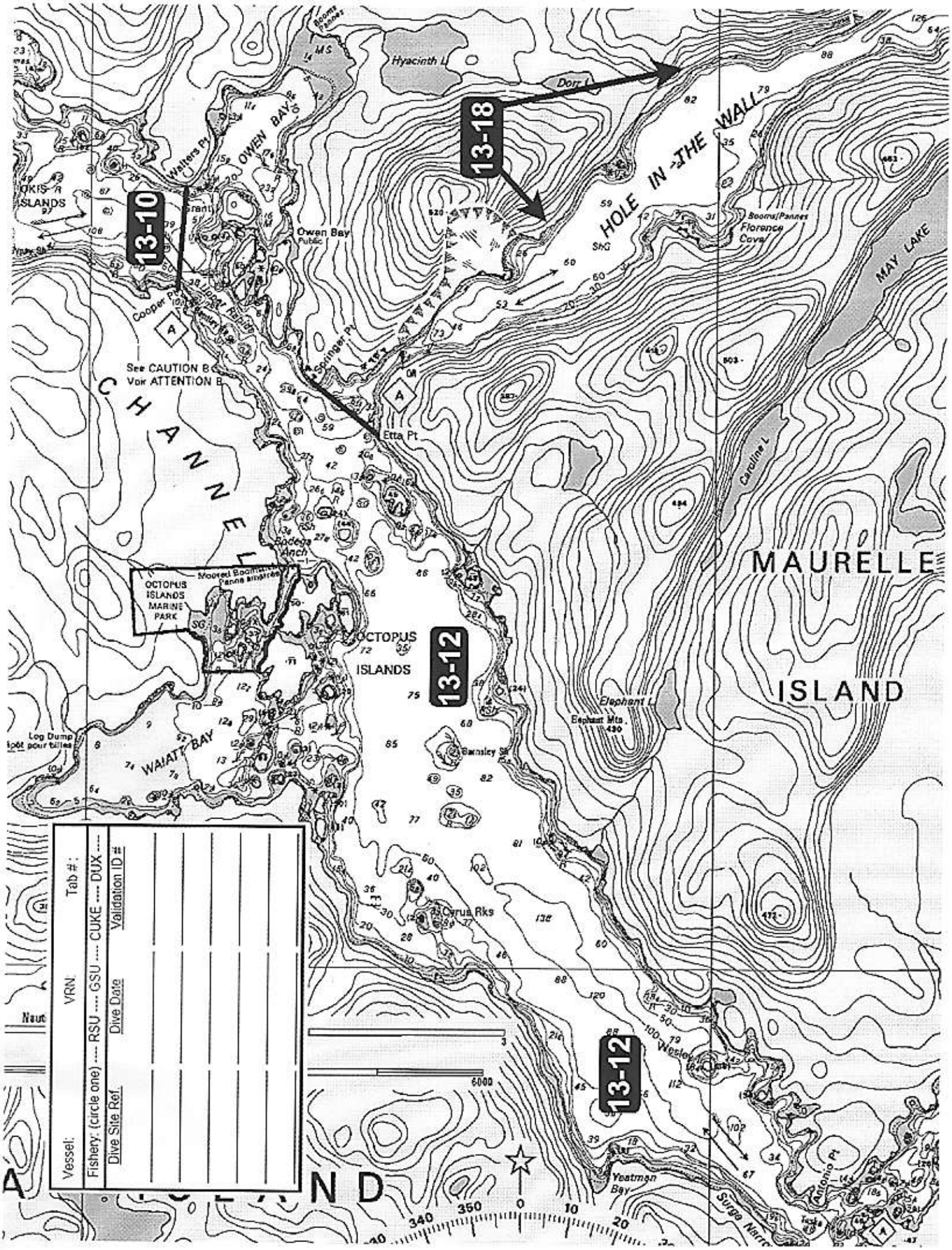
13-18
13-10
13-12
13-12
HOLE IN THE WALL
OWEN BAY
Hyacinth I.
Dorr I.
Walters Pt
Grant I.
Owen Bay Public
Cooper Pt
Upper Rapids
Springer Pt
See CAUTION B
Voir ATTENTION B
CHANNEL
Etta Pt
Rodeo Anch
OCTOPUS ISLANDS MARINE PARK
Moored Boat
Panne amarrée
OCTOPUS ISLANDS
WAIATT BAY
Log Dump
Spot pour billes
Barnsley Sh
Cirrus Rks
Elephant I.
Elephant Mts.
430
Boomz/Pannes
Florence Cove
MAY LAKE
Caroline L.
MAURELLE ISLAND
Wesley
Yeatman Bay
Surge Narrows
Antonio Pt
6000
340
350
0
10
20
Vessel:
VRN:
Tab #:
Fishery: (circle one) ---- RSU ---- GSU ---- CUKE ---- DUX ----
Dive Site Ref.
Dive Date
Validation ID #

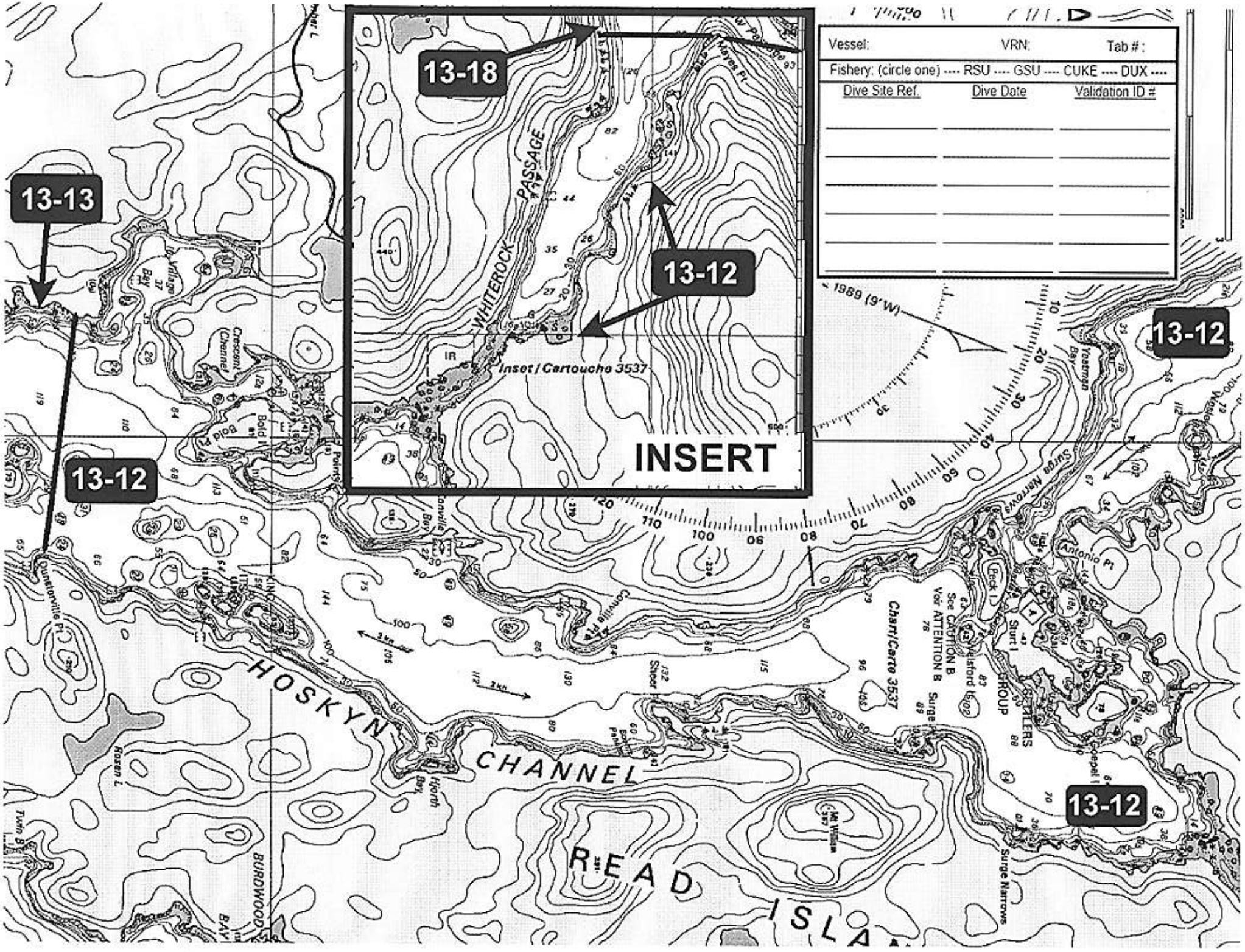
Vessel:
VRN:
Tab # :
Fishery: (circle one) ---- RSU ---- GSU ---- CUKE ---- DUX ----
Dive Site Ref.
Dive Date
Validation ID #
13-18
13-13
13-12
13-12
13-12
INSERT
Inset / Cartouche 3537
WHITEROCK PASSAGE
HOSKYN CHANNEL
READ ISLA
Chart/Carte 3537
Surge Narrows
Antonio Pt
Dunsterville Pt
Crescent Channel
Bold Pt
Yeatman Bay
Mayes Pt
Conville Pt
Hiorth Bay
BURDWOOD BAY
Rosen I
Twin B
Mt William
Sturt I
Wilsford I
Beck I
Deepel I
Surge Narrows
See CAUTION B
Voir ATTENTION B
SETTLERS GROUP
Danville Bay
Points
Sheer
Bonilla Pt
Mayes Pt
Village Bay
Nobles
1989 (M.)

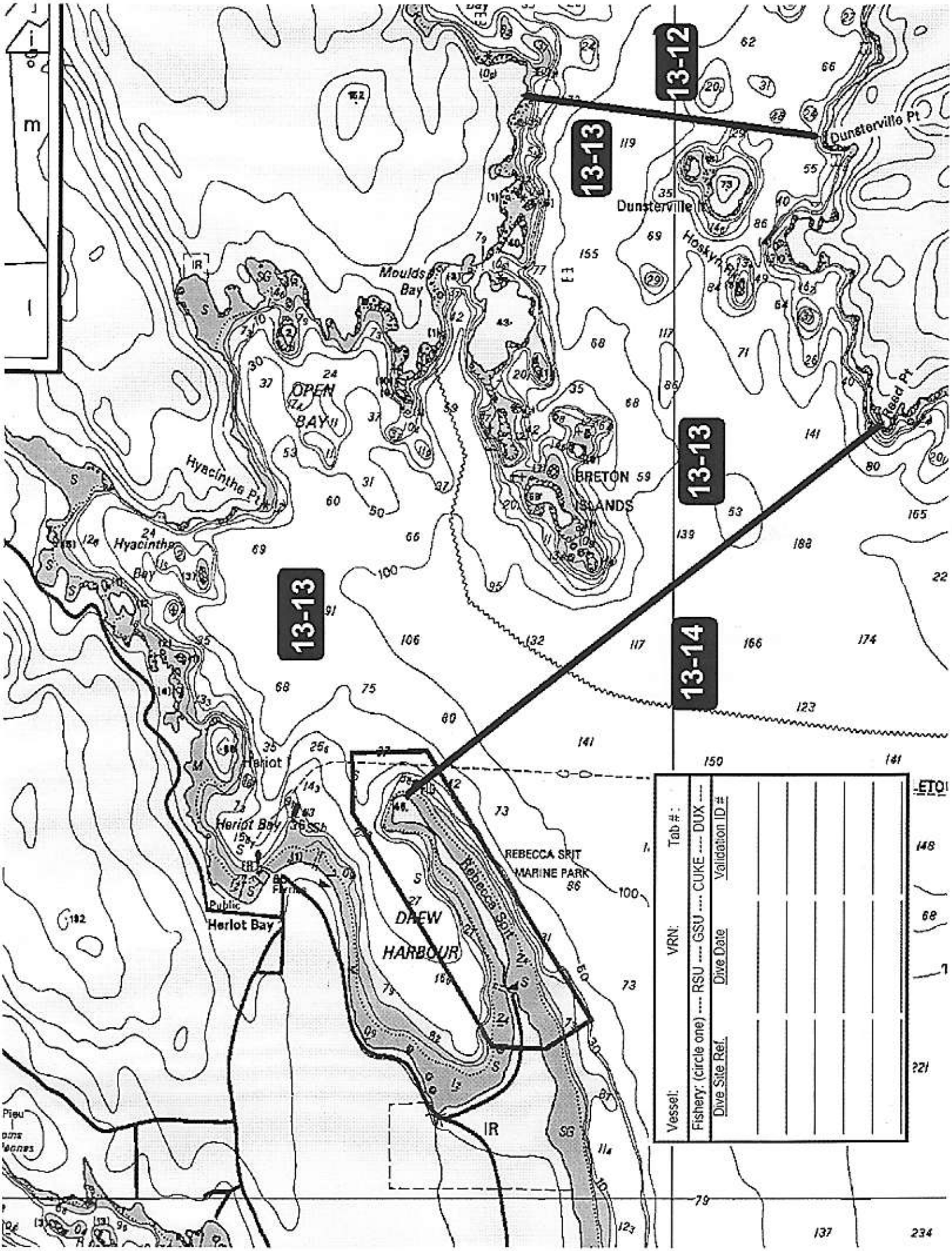
13-12
13-13
13-13
13-13
13-14
Dunsterville Pt
Dunsterville Is
Hoskyn
Moulds Bay
OPEN BAY
BRETON ISLANDS
Hyacinthe Pt
Hyacinthe Bay
Reed Pt
Heriot
Heriot Bay
Public
Heriot Bay
REBECCA SPIT MARINE PARK
DREW HARBOUR
Rebecca Spit
IR
Vessel:
VRN:
Tab #:
Fishery: (circle one) ---- RSU ---- GSU ---- CUKE ---- DUX ---
Dive Site Ref.
Dive Date
Validation ID #

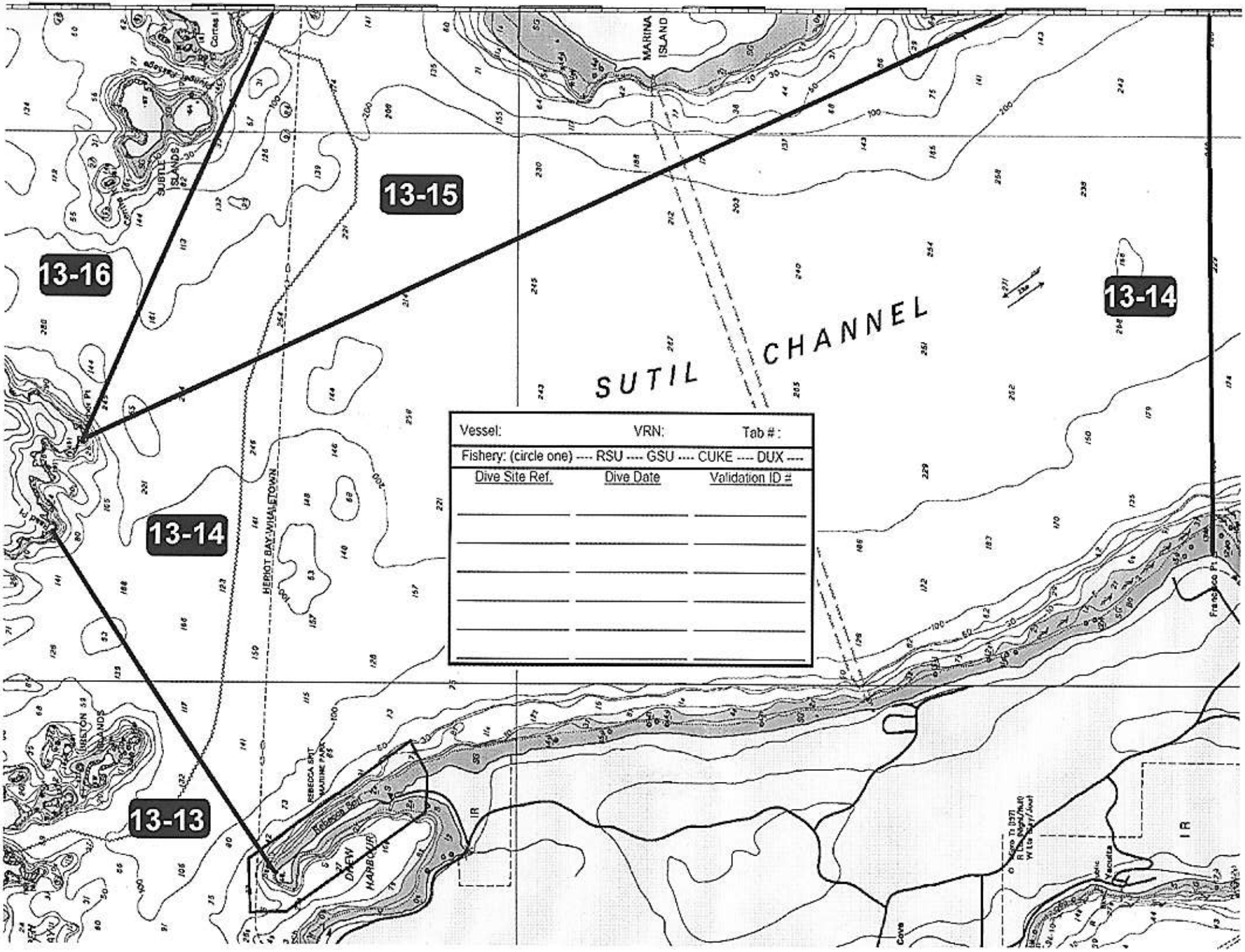

Vessel:	VRN:	Tab # :
Fishery: (circle one) ---- RSU ---- GSU ---- CUKE ---- DUX ----		
Dive Site Ref.	Dive Date	Validation ID #

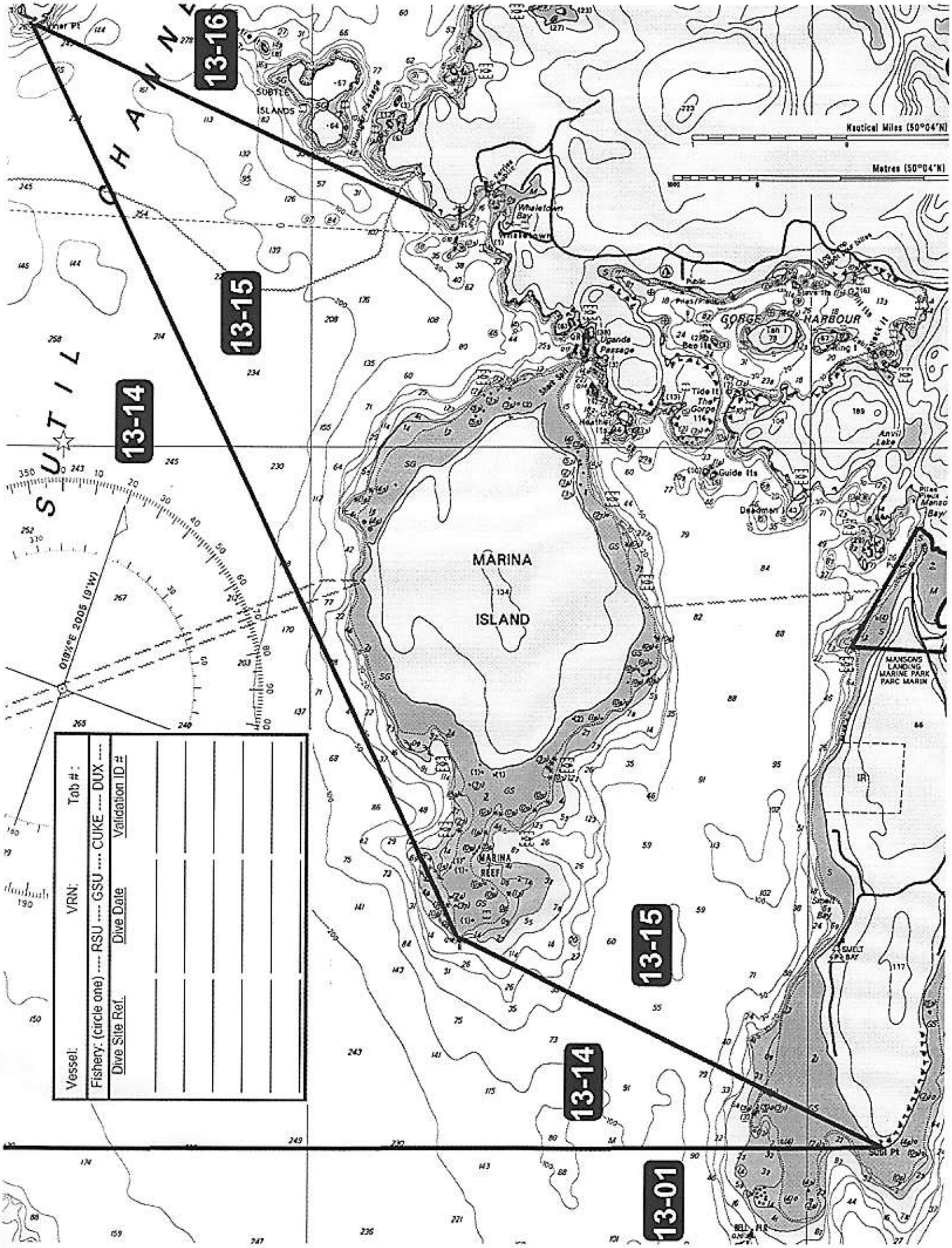
13-16
13-15
13-14
13-15
13-14
13-01
SUTIL CHANNEL
SUBTLE ISLANDS
Whaletown Bay
Whaletown
Uganda Passage
GORGE HARBOUR
Tide Pt
The Gorge
Heather Is
Guide Is
Anvil Lake
MARINA ISLAND
MARINA REEF
MANSONS LANDING MARINE PARK PARC MARIN
SUELT SPA BAY
Sutil Pt
Nautical Miles (50°04'N)
Metres (50°04'N)
019½°E 2005 (9°W)
Vessel:
VRN:
Tab #:
Fishery: (circle one) ---- RSU ---- GSU ---- CUKE ---- DUX ----
Dive Site Ref.
Dive Date
Validation ID #

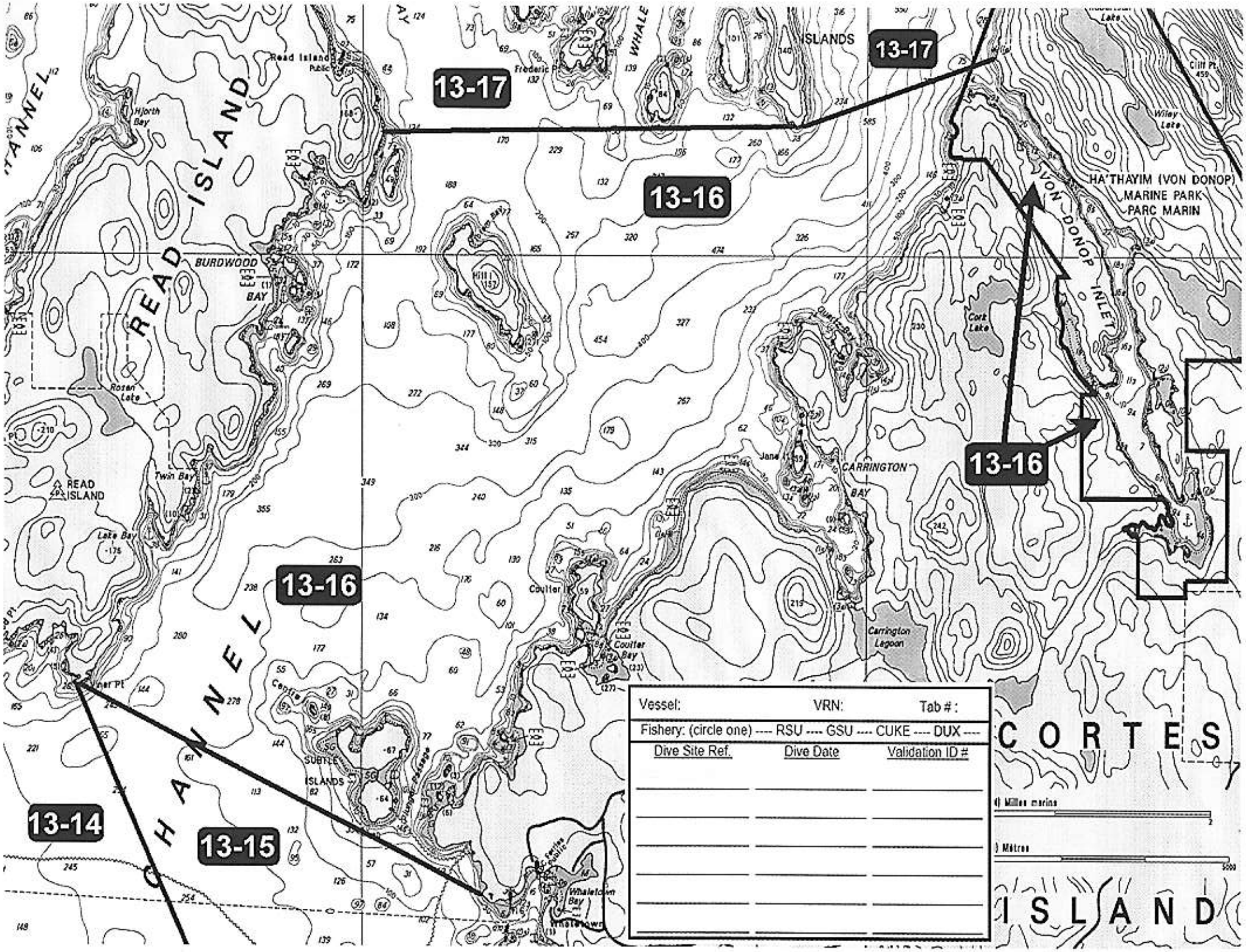

Vessel:	VRN:	Tab #:
Fishery: (circle one) ---- RSU ---- GSU ---- CUKE ---- DUX ----		
Dive Site Ref.	Dive Date	Validation ID #